

Pathways to Wave Rock

KWOLYIN CAMPSITE - Kwolyin Reserve take a walk around the campsite where orchids, flowering annuals and sandalwoods surround the camp. **Kokerbin Rock** 9km north of Kwolyin campsite is well worth a visit to during wildflower season.

BRUCE ROCK - Bruce's Rock there are orchids and sundews out along the reserve. Jura Wildflower Drive Starts at **Quarry Road** 2km north of town.

NAREMBEEN - Snail Orchids, Spider Orchids, Donkey Orchids, Sugar Orchids and Clown Orchids and many flowering shrubs out in the reserves around Narembreen. Everlastings just starting. Boria, boronia, verticordia, drosora along the **Merredin—Narembreen Road** in the large bush reserves.


CORRIGIN - The **Corrigin Wildflower Drive** starts opposite the Dog Cemetery, 5km west on the Brookton Highway and takes you on a well maintained gravel track to the Scenic Lookout, the wildflowers are coming alive with amazing colour and variety. If you want to know about the best local spots, call into the Corrigin CRC and pick-up a Wildflower Drive brochure or visit the website <http://www.corrigin.wa.gov.au/visit-corrigin/what-to-do/wildflowers-wildlife.aspx>

KONDININ - **Yeerakine Rock** (located on Sloan Road 12km from Kondinin) has orchids out now and more to come. Some of the wildflowers to look out for include the Donkey Orchid, Pink Candy Orchid as well as the Broom Milkwort. **Bendering and North Karlgarin Reserves** are starting to flower, you will see Acacia, hakeas, grevilleas, phebaliu. Head towards Narembreen, turn east on Bendering Rd East then north on Whyte Rd will take you through middle of Bendering Reserve and North Karlgarin reserve, turn south on Karlgarin Hills North Rd to come back to the Kondinin- Hyden Rd. Notting Road is always a pretty drive instead of the bitumen.

HYDEN/WAVE ROCK - Follow the walk trails around Wave Rock where the bush is starting to bloom. The Hippo's Yawn loop takes you through bushland where you will see wattle, Hakea, Grevillea, Bottlebrush and numerous Orchid species.

KULIN - **Hopkins Nature Reserve** is an extremely important flora conservation area. **North Jitarning Nature Reserve** is perfect to walk through and experience many different vegetation areas. The macrocarpa walk located **1km west of Kulin** and you can view the macrocarpa along the trail.

LAKE GRACE - known for its western mallee, noted biologically for its diverse range of flora and high number of indigenous plant groups, including Grevillea, Hakea, Eucalypts and Acacia. Within the reserves and roadsides of the shire you will find these and many other beautiful flowering plants and trees.



If you have any updates on
the wildflower season

Contact us on

1300 736 283 or 9041 1666

visitor@merredin.wa.gov.au


Wildflowers in the Eastern Wheatbelt



SPIDER ORCHID




EVERLASTINGS



DONKEY ORCHID



WATTLE



BLUE PINCUSHION

**Updated 28 September 2018 by
Central Wheatbelt Visitor Centre**



**CENTRAL WHEATBELT
VISITOR CENTRE**

www.wheatbelttourism.com

MERREDIN - Tamma Parkland, bottlebrush, sundews, wattle and Hibbertia flowering in bushland. **Todagin Conservation Park**, located 14km south on the Road to Bruce Rock, has wattle, damperia, sundews, bottlebrush some everlastings in bloom. The **Merredin Chandler Road 25km north of Merredin** wattle, everlasting & pompom everlastings in bloom. **Merredin Peak** wattle, damperia, sundews, few donkey orchids, everlastings out in bloom. **Kellerberrin Hill** - **Kellerberrin Hill** offers great views over the town and is a lovely wildflower spot in season. Follow the flowers along the **Trayning/Bencubbin Road to Durokoppin Reserve**. This 1500 acre reserve of woodland, heath and mallee supports a wide variety of flora and fauna. Discover tea trees, wattle and grevillea amongst a colourful array of species

TAMMIN - **Charles Gardner Reserve**, an area of 600 hectares of natural vegetation 14kms south of Tammin. It contains a wide variety of wildflowers and understorey. **Yorkakine Rock** situated 26kms north of Tammin is a solid granite outcrop. A strip of native flora surrounds the outcrops which is one of the largest of its kind in WA. **Quairading** - **Quairading Nature Reserve** located 3km west of town has is a lovely spot to explore.

CUNDERDIN - **Cunderdin Hill** offers great views over town a variety of wildflowers, carpets of everlastings. **Bulgin Rock reserve** 18kms east of town is a great spot for a picnic and wildflower exploring. **WESTONIA** - Follow the woodlands & wildflowers heritage walk trail starting outside the entrance to the Caravan Park, along Wolfram street towards the cemetery. Starting from Westoniatonia townsite, wander the walk trail through tall Red Morrell Eucalyptus Woodland of the Westoniatonia Common. **Sandford Rocks** has a variety of flora & fauna in bloom. **Boodarockin Rd & Stoneman Rd** verge carpets of everlastings. **SOUTHERN CROSS** - Grab a copy of the Yilgarn wildflower brochure and follow the wildflower drive throughout the Yilgarn shire. The Great Eastern Highway between Southern Cross and Coolgardie is in bloom with Hakea, Grevillea and wattle out in force.

Wildflower Images & Videos

We would love to see your wildflower images & videos, so we can let visitors know what's flowering. To share simply tag us on facebook or Instagram or use #wheatbeltwildflowers



CWVCMerredin



Centralwheatbeltvisitorcentre

POWERIN - at **Tin Dog Creek Reserve** there's an array of birdlife and flora. When travelling to Wyalkatchem, **Namelatchem Reserve** on 3 corners of Minnivale-Cunderdin intersection is alive with colour, before exploring historic **Minnivale townsite** and cemetery. Grevilleas, donkey orchids, verticordia and isopogons are interspersed with everlastings.

WYALKATCHEM - has some great flowering reserves, including **Walk-A-Wyal Trail, Wyalkatchem Reserve and Korrelocking Reserve**. Find rare orchids, sundew, everlastings and fauna including Echidnas, Dunnarts, Blue Breasted & Red-Capped Robins.

TRAYNING - **Billycattling Reserve** - explore the two marked walk trails. White flowered sundews (Drosera sp.) insect eating plants at the damp base of the rocks. The gnamma holes located north of Trayning on Bencubbin Road have orchids including spiders, donkeys and fairy. **Kidd Road** carpets pink and pompom everlastings.

NUNGARIN - for carpets of pink everlasting explore **Eaglestone Rock, Talgamine Reserve and Danberrin Hill** botanical walks and smell the fragrant Vanilla Bush (Grevillea sp.) and Kunzea pulchella splashing vivid colours of red. Visit Mangowine Homestead while in the area.

Westonia to Elachbutting Rock - see the spectacular 'wave rock' formation and Monty's Pass, orchids, wattles, senna, grevilleas and hakeas are in full bloom.

BENCUBBIN - plenty of wattles (Acacia) bursting out in brilliant yellow blooms. The Shire of Mt Marshall has some pityrodias (native foxgloves) on **Mukinbudin-Bencubbin Road**. At **Marshall Rock** wander the walk trails with spectacular views.

MUKINBUDIN TO BONNIE ROCK - see wattle, senna, hakea, quandongs and some purple damptiera. On and around the rocks at **Wattoning, Beringbooding and Weira**, purple calytrix, yellow hibbertia and red flowering kunzea. **Beringbooding Rock** located 72km north east of Mukinbudin finds the pink tea tree, Acacia's, Grevillea's Hakea's, Calothamnus, Eromophila, Cassia, Quandongs, Sandalwood and the native orchids all in flower. **BEACON & BILLIBURNING** - Orchids including spider and fairy can be found around the granites. Grevilla, Hakea, Eremophila, and many more species in bloom. Rare and endangered Sand paper wattle can be seen in the **Beacon Botanical Park and at Billiburning**. A 600 species Herbarium can be studied at the Beacon Visitor Centre (Mon-Fri).

KOORDA - very colourful tall dark mauve Verticordia sp. on roadsides close to Koorda. Call into the Koorda Community Resource Centre (Mon-Fri) for locations and view the wildflower interpretation display. Wander the walk trails of **Koorda Native Flora Reserve or Mollerin Reserve**. At Newcarlbeon Rocks enjoy a picnic or camp out amongst Wheatbelt bushland.